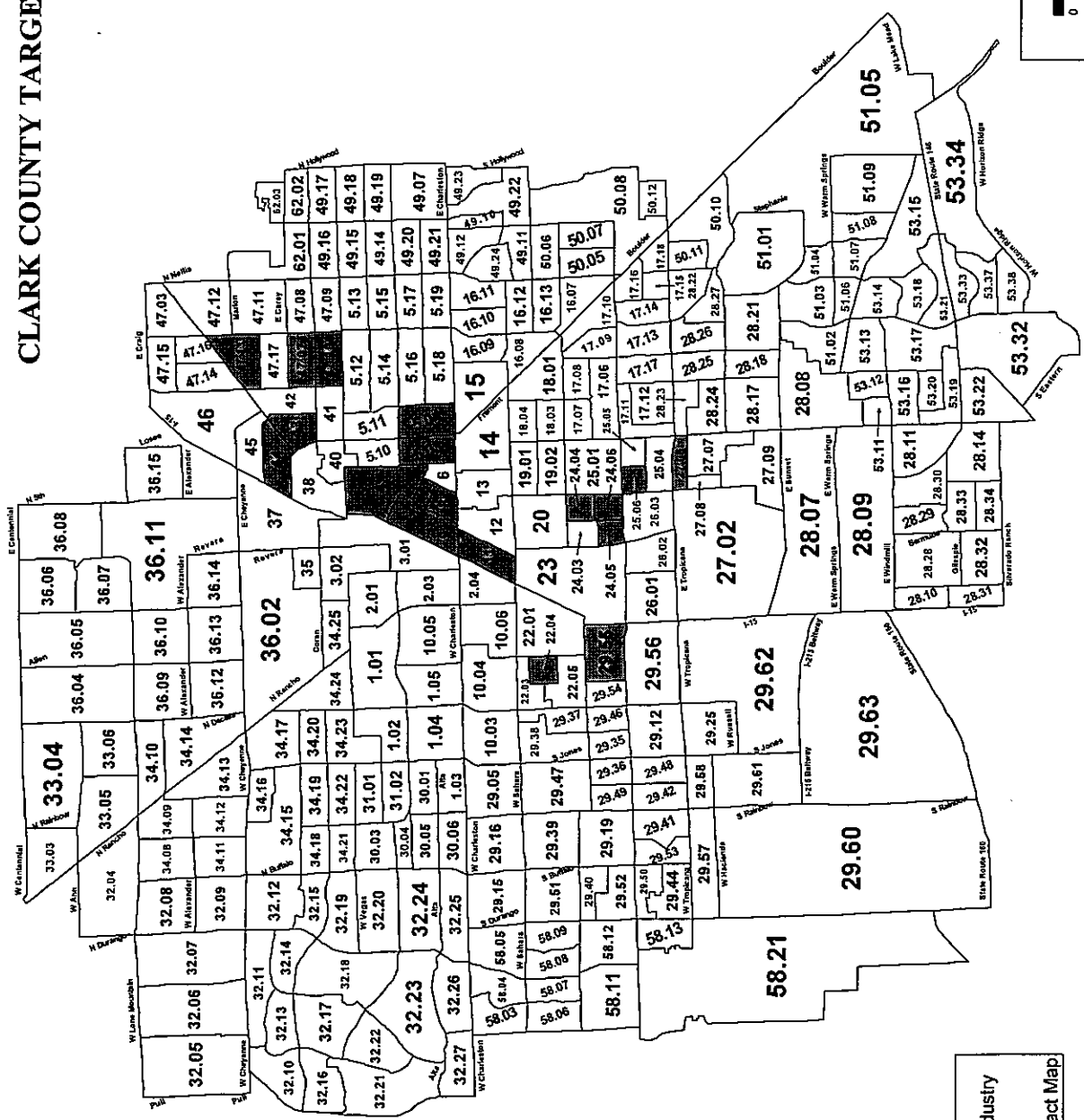
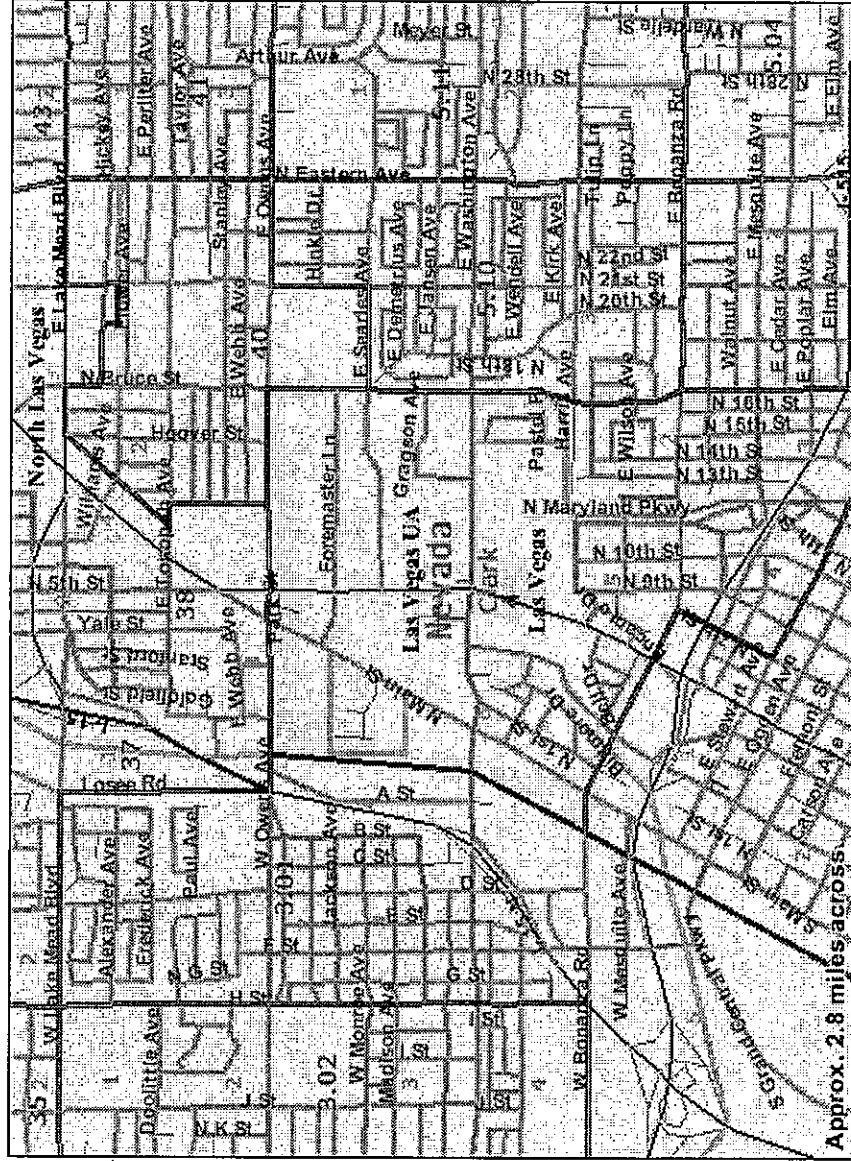


CLARK COUNTY TARGETED AREAS



U.S. Census Bureau

American FactFinder



Legend

Boundaries

- State
- '00 County
- '00 Census Tract
- '00 Block Group
- '00 Block
- '00 Place
- '00 Place
- '00 Urban Area
- '00 Urban Area

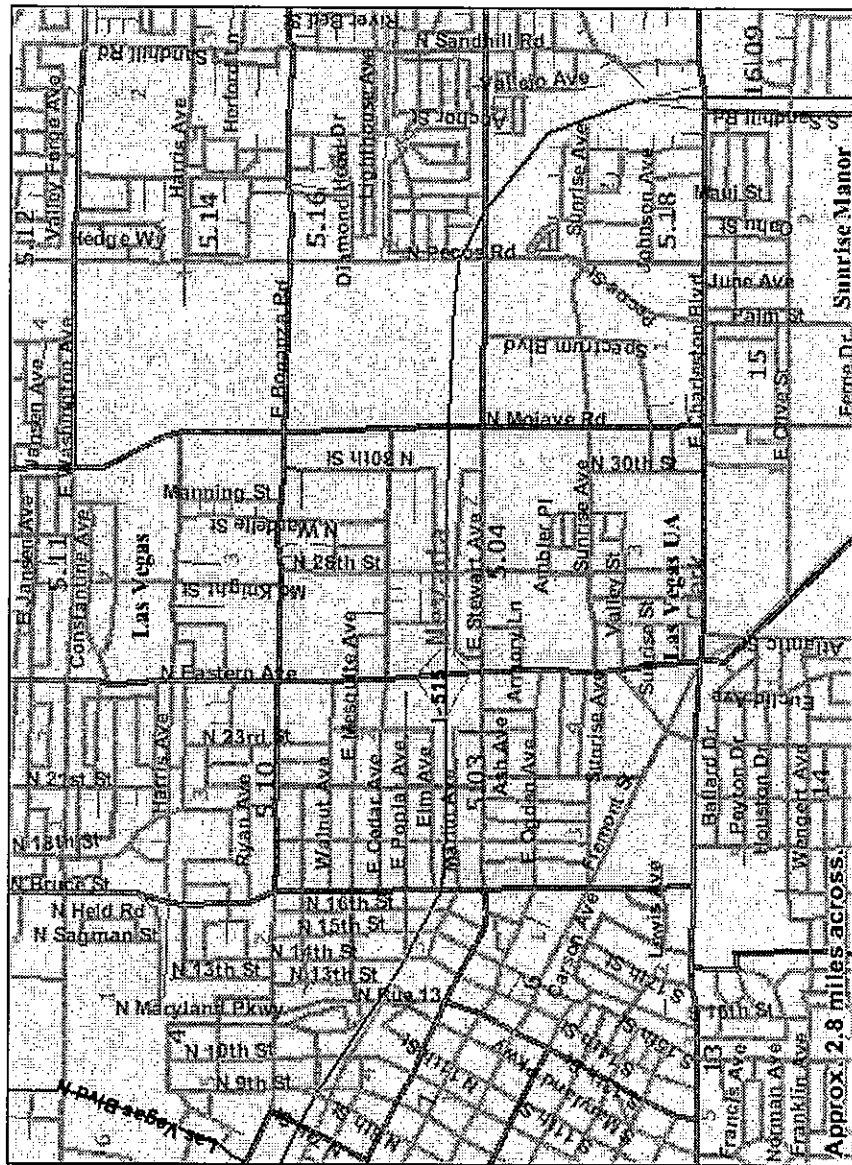
Features

- Major Road
- Street
- Stream/Waterbody
- Stream/Waterbody

Census Tract 4.00

U.S. Census Bureau

American FactFinder



Legend

Boundaries

- State
- '00 County
- '00 Census Tract
- '00 Block Group
- '00 Block
- '00 Place
- '00 Place
- '00 Urban Area
- '00 Urban Area

Features

- Major Road
- Street
- Stream/Waterbody
- Stream/Waterbody

Census Tract 5.03 and 5.04

Approx. 2.8 miles across.

U.S. Census Bureau

American FactFinder



Legend

Boundaries

- State
- '00 County
- '00 Census Tract
- '00 Block Group
- '00 Block
- '00 Place
- '00 Place
- '00 Urban Area
- '00 Urban Area

Features

- Major Road
- Street
- Stream/Waterbody
- Stream/Waterbody

Census Tract 7.00

Census Tract 4.00 (partial see page 2)

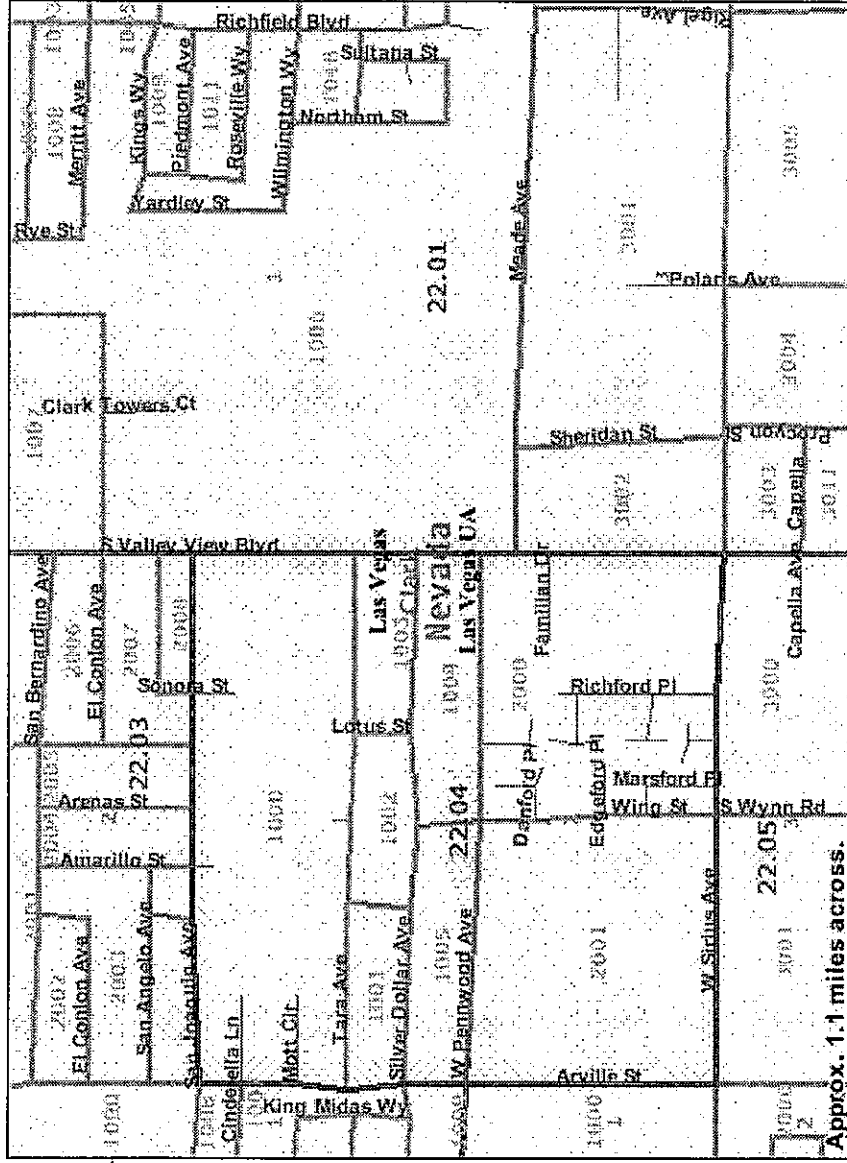
Census Tract 8.00

Census Tract 5.03 (partial see page 2)

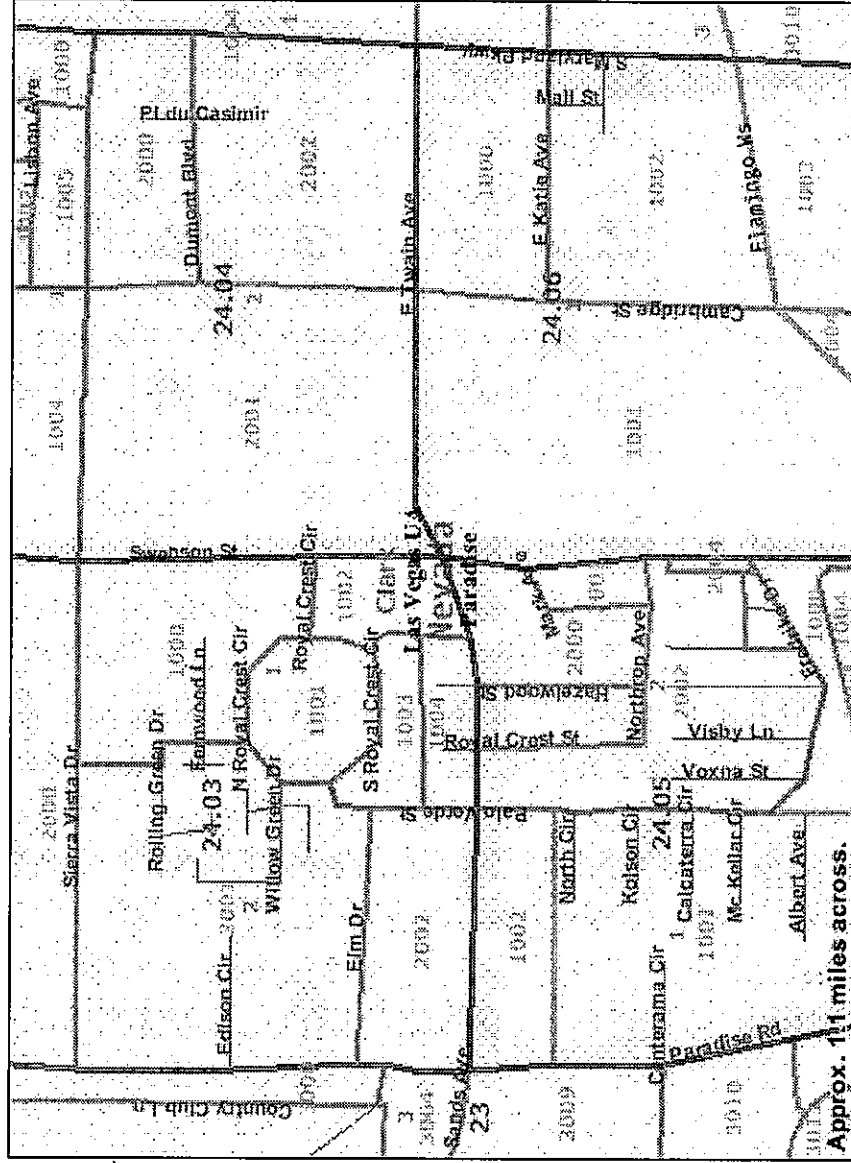
Census Tract 9.00

U.S. Census Bureau

American FactFinder



U.S. Census Bureau
American FactFinder



Legend

Boundaries

- State
- '00 County
- '00 Census Tract
- '00 Block Group
- '00 Block
- '00 Place
- '00 Urban Area
- '00 Urban Area

Features

- Major Road
- Street
- Stream/Waterbody
- Stream/Waterbody

Census Tract 24.05 (partial see page 7)

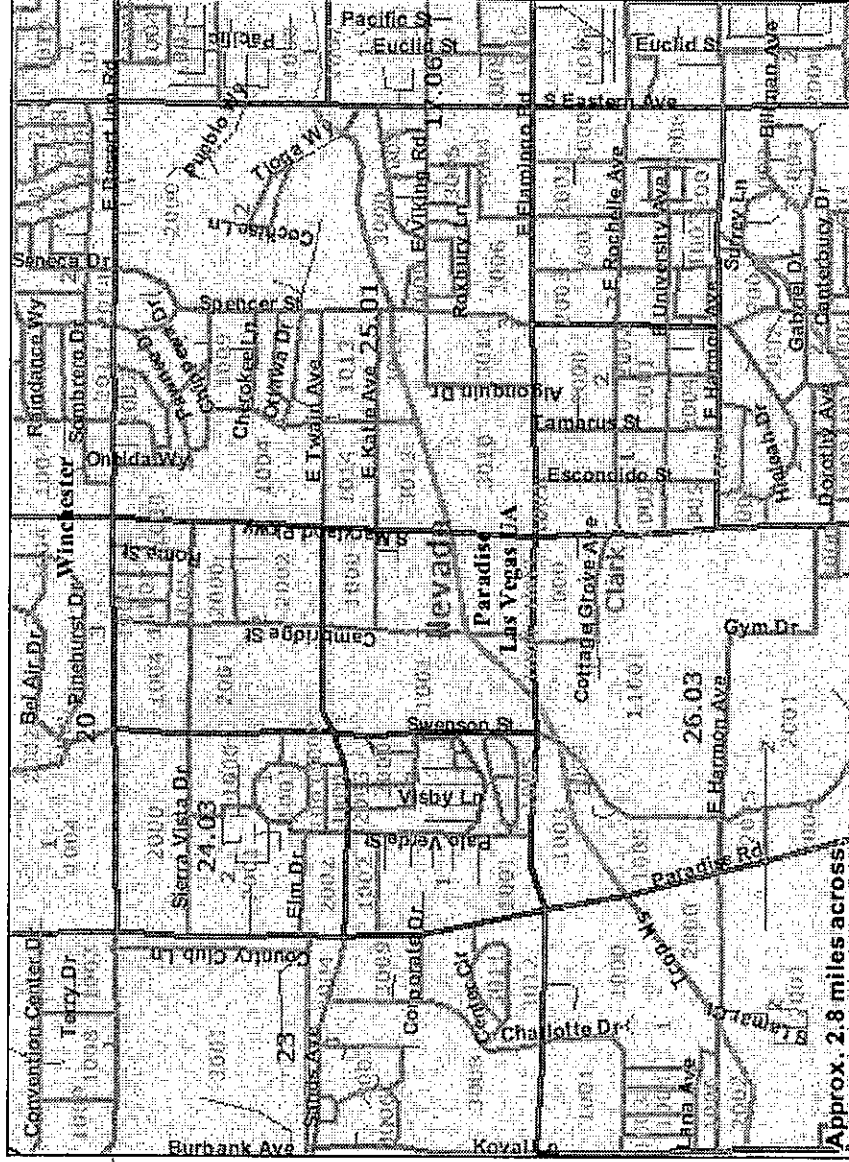
Census Tract 24.04 (partial see page 7)

Census Tract 24.06 (partial see page 7)

U.S. Census Bureau
American FactFinder

Legend

- Boundaries**
- State
 - '00 County
 - '00 Census Tract
 - '00 Block Group
 - '00 Block
 - '00 Place
 - '00 Urban Area
 - '00 Urban Area
- Features**
- Major Road
 - Street
 - Stream/Waterbody
 - Stream/Waterbody



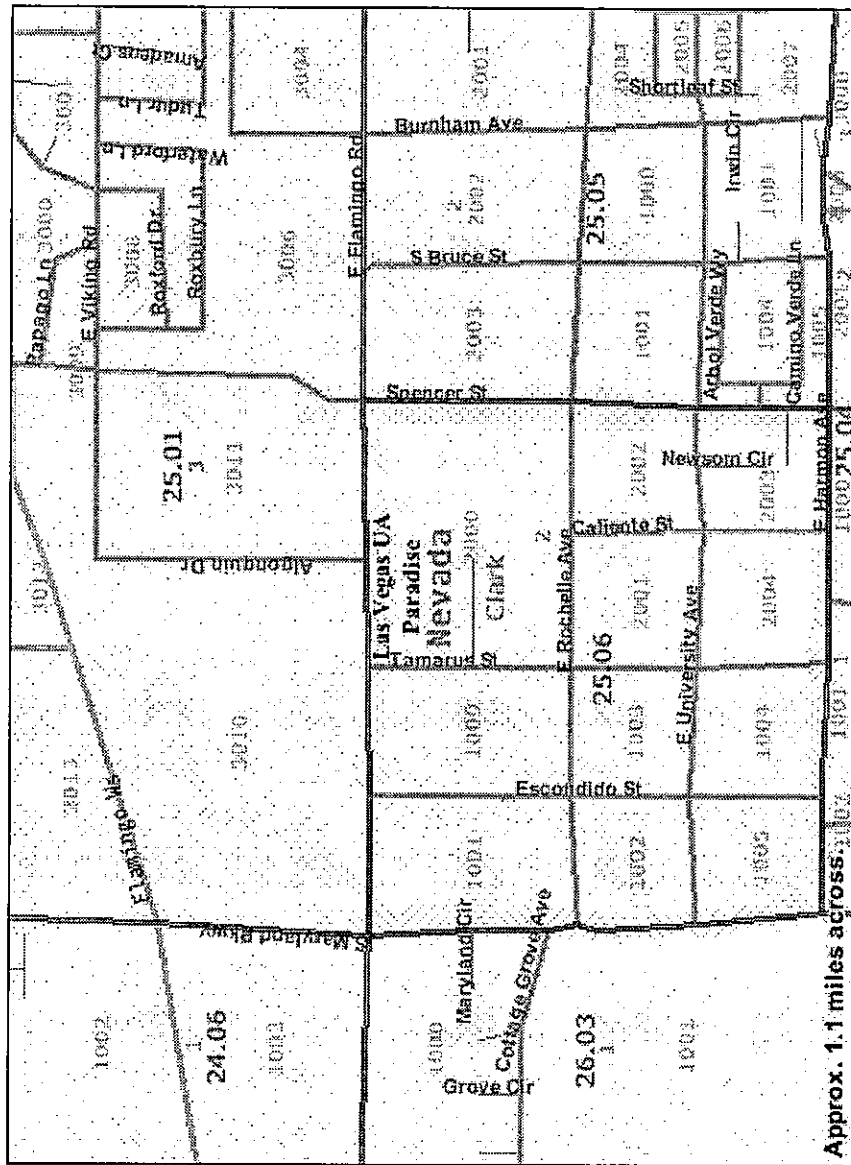
Census Tract 24.05

Census Tract 24.04

Census Tract 24.06

U.S. Census Bureau

American FactFinder



Legend

Boundaries

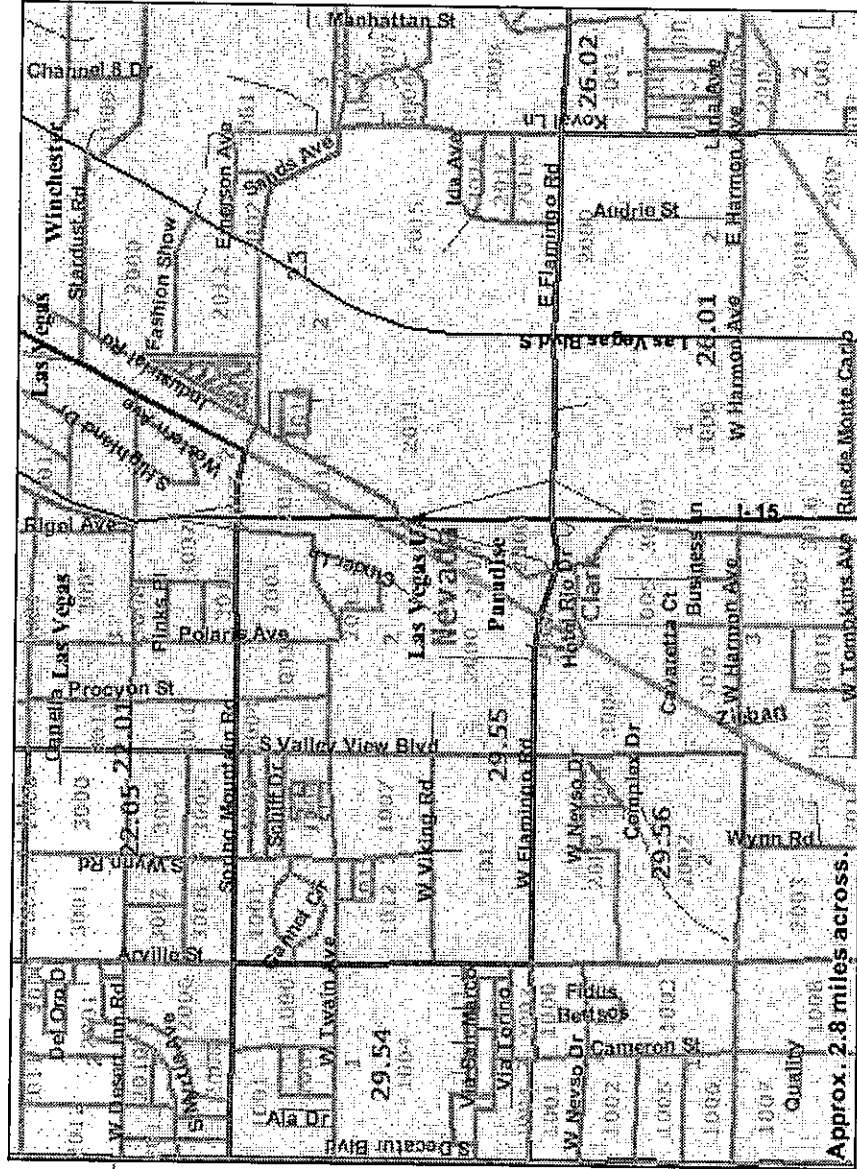
- State
- County
- Census Tract
- Block Group
- Block
- Place
- Urban Area
- Urban Area

Features

- Major Road
- Street
- Stream/Waterbody
- Stream/Waterbody

Census Tract 25.06

U.S. Census Bureau
American FactFinder



Approx. 2.8 miles across.

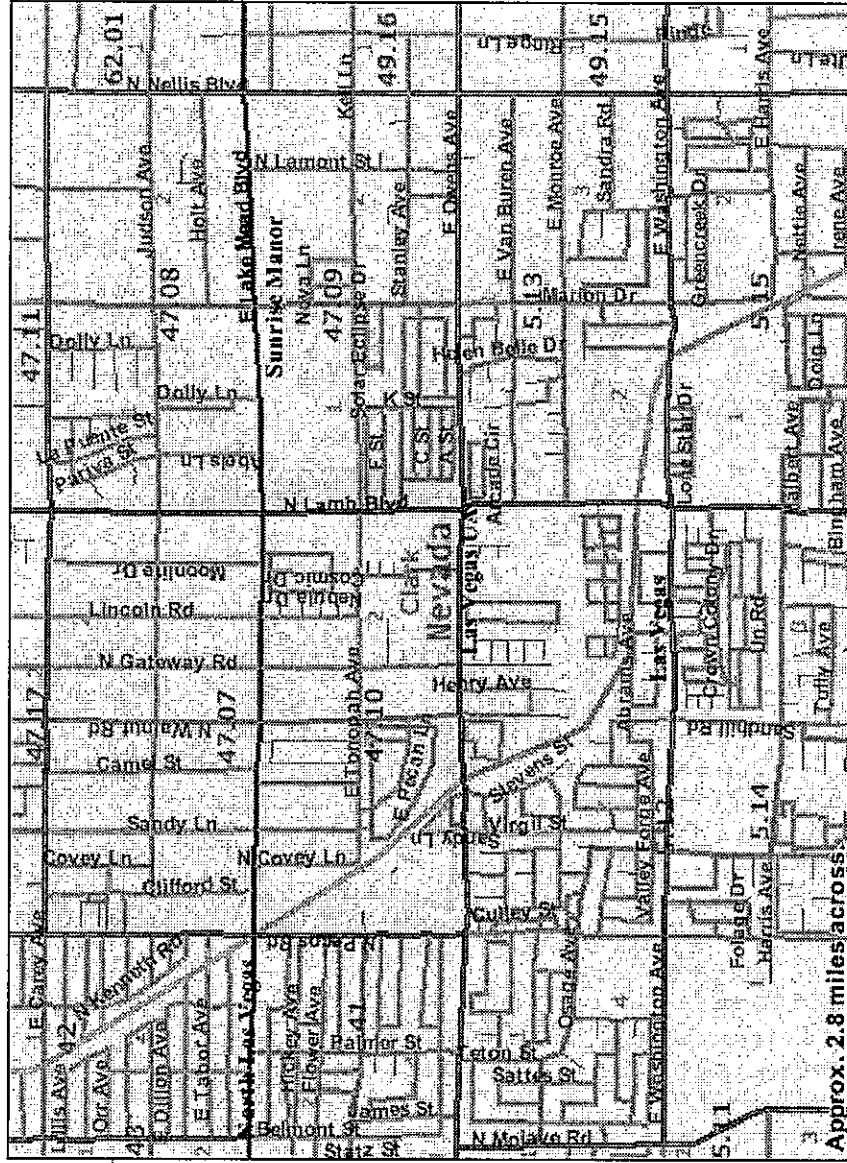
Census Tract 29.55

Legend

- Boundaries**
- State
- County
- Census Tract
- Block Group
- Block
- Place
- Place
- Urban Area
- Urban Area
- Features**
- Major Road
- Street
- Stream/Waterbody
- Stream/Waterbody

U.S. Census Bureau

American FactFinder



Legend

Boundaries

- State
- County
- Census Tract
- Block Group
- Block
- Place
- Place
- Urban Area
- Urban Area

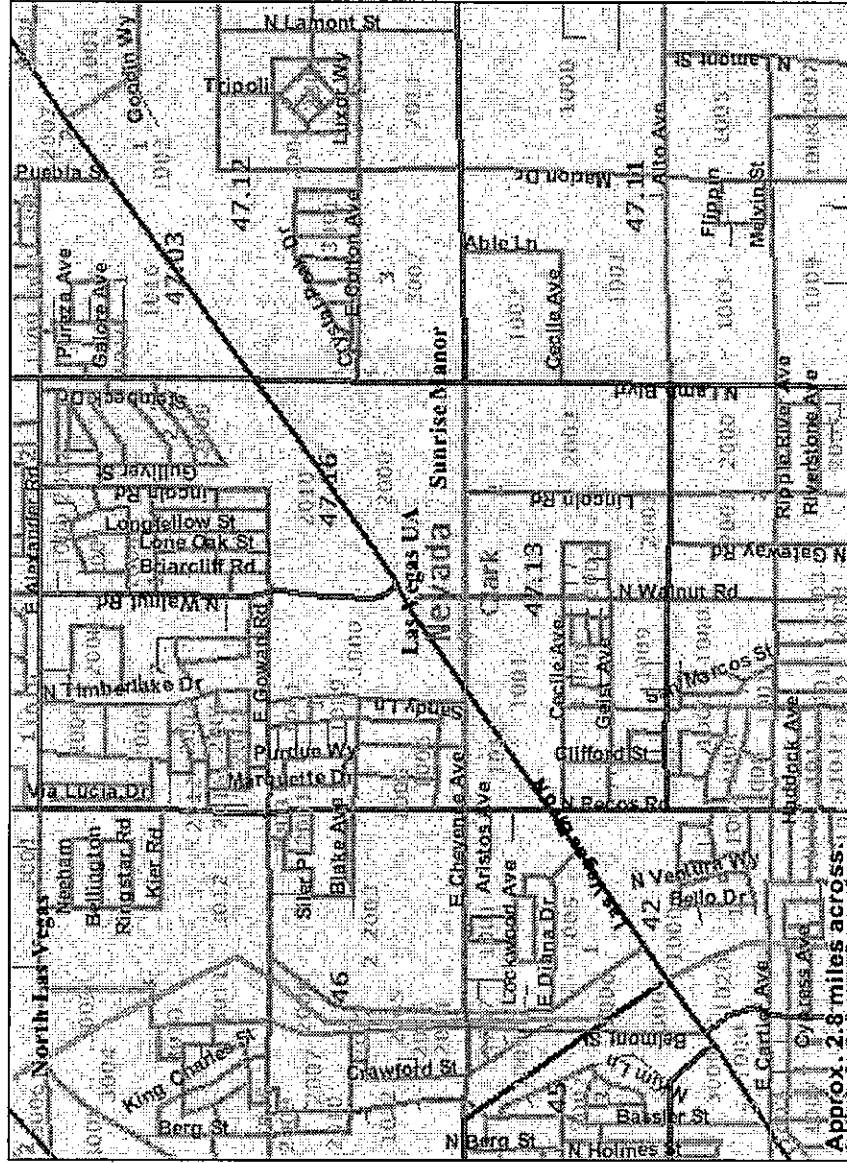
Features

- Major Road
- Street
- Stream/Waterbody
- Stream/Waterbody

Census Tract 47.07 and 47.10

U.S. Census Bureau

American FactFinder



Legend

Boundaries

- State
- County
- Census Tract
- Block Group
- Block
- Place
- Place
- Urban Area
- Urban Area

Features

- Major Road
- Street
- Stream/Waterbody
- Stream/Waterbody

Census Tract 47.13